



**AQUIND Limited**

---

# **AQUIND INTERCONNECTOR**

## **Hedgerow and Tree Preservation Order Plans - Low Resolution**

The Planning Act 2008

The Infrastructure Planning (Applications: Prescribed Forms and Procedure) Regulations  
2009 – Regulation 5(2)(l)

Document Ref: 2.12

PINS Ref.: EN020022

**AQUIND Limited**

---

# **AQUIND INTERCONNECTOR**

**Hedgerow and Tree Preservation Order Plans  
- Low Resolution**

**PINS REF.: EN020022**

**DOCUMENT: 2.12**

**DATE: 25 JANUARY 2021**

WSP

WSP House

70 Chancery Lane

London

WC2A 1AF

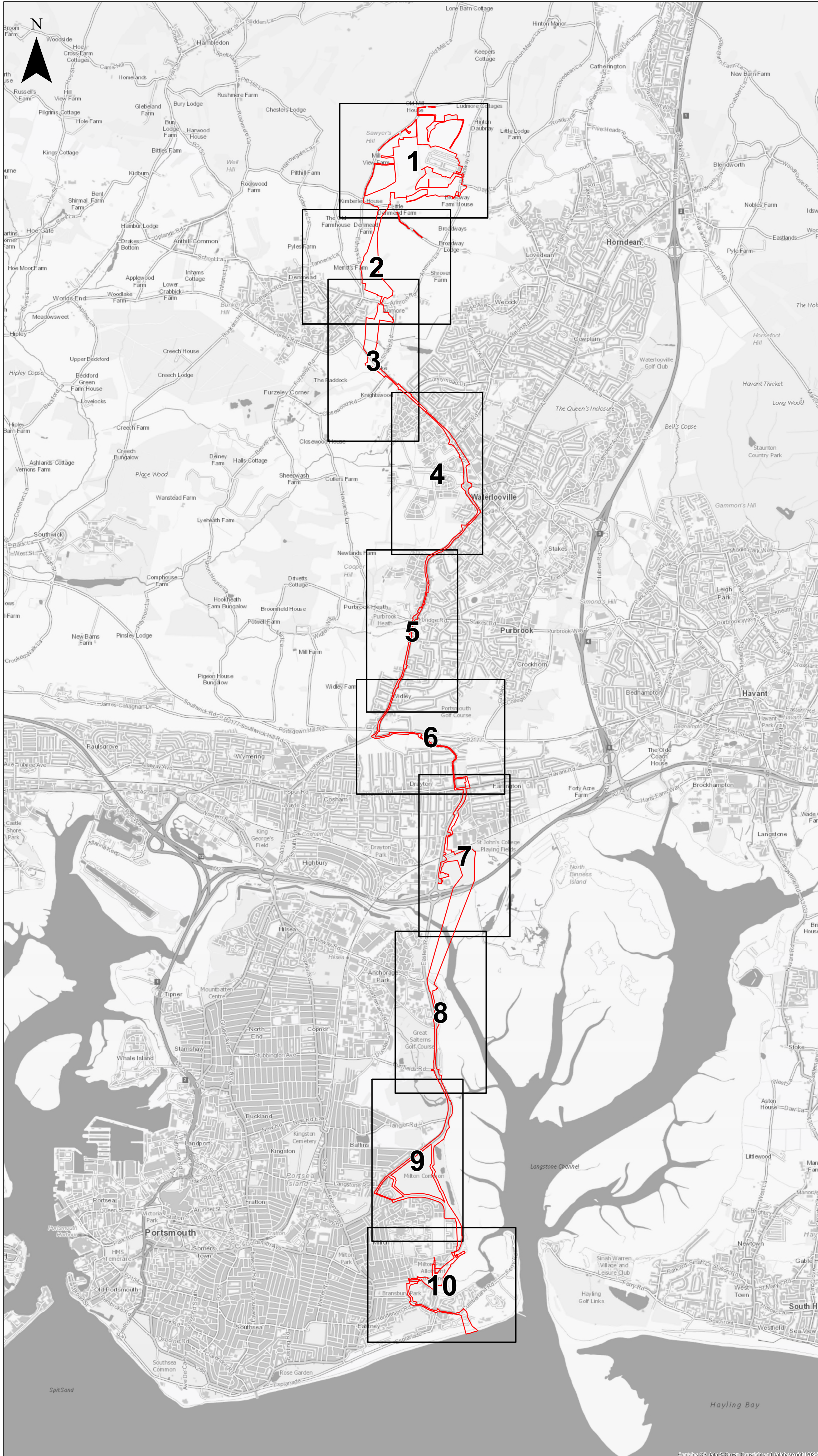
+44 20 7314 5000

[www.wsp.com](http://www.wsp.com)


## CONTENTS

EN020022-2.12-HTPO-Sheet0	Application document reference 2.12 Hedgerow and Tree Preservation Order Plan Sheet 0 of 10
EN020022-2.12-HTPO-Sheet1	Application document reference 2.12 Hedgerow and Tree Preservation Order Plans Sheet 1 of 10
EN020022-2.12-HTPO-Sheet2	Application document reference 2.12 Hedgerow and Tree Preservation Order Plans Sheet 2 of 10
EN020022-2.12-HTPO-Sheet3	Application document reference 2.12 Hedgerow and Tree Preservation Order Plans Sheet 3 of 10
EN020022-2.12-HTPO-Sheet4	Application document reference 2.12 Hedgerow and Tree Preservation Order Plans Sheet 4 of 10
EN020022-2.12-HTPO-Sheet5	Application document reference 2.12 Hedgerow and Tree Preservation Order Plans Sheet 5 of 10
EN020022-2.12-HTPO-Sheet6	Application document reference 2.12 Hedgerow and Tree Preservation Order Plans Sheet 6 of 10
EN020022-2.12-HTPO-Sheet7	Application document reference 2.12 Hedgerow and Tree Preservation Order Plans Sheet 7 of 10
EN020022-2.12-HTPO-Sheet8	Application document reference 2.12 Hedgerow and Tree Preservation Order Plans Sheet 8 of 10
EN020022-2.12-HTPO-Sheet9	Application document reference 2.12 Hedgerow and Tree Preservation Order Plans Sheet 9 of 10
EN020022-2.12-HTPO-Sheet10	Application document reference 2.12 Hedgerow and Tree Preservation Order Plans Sheet 10 of 10

---

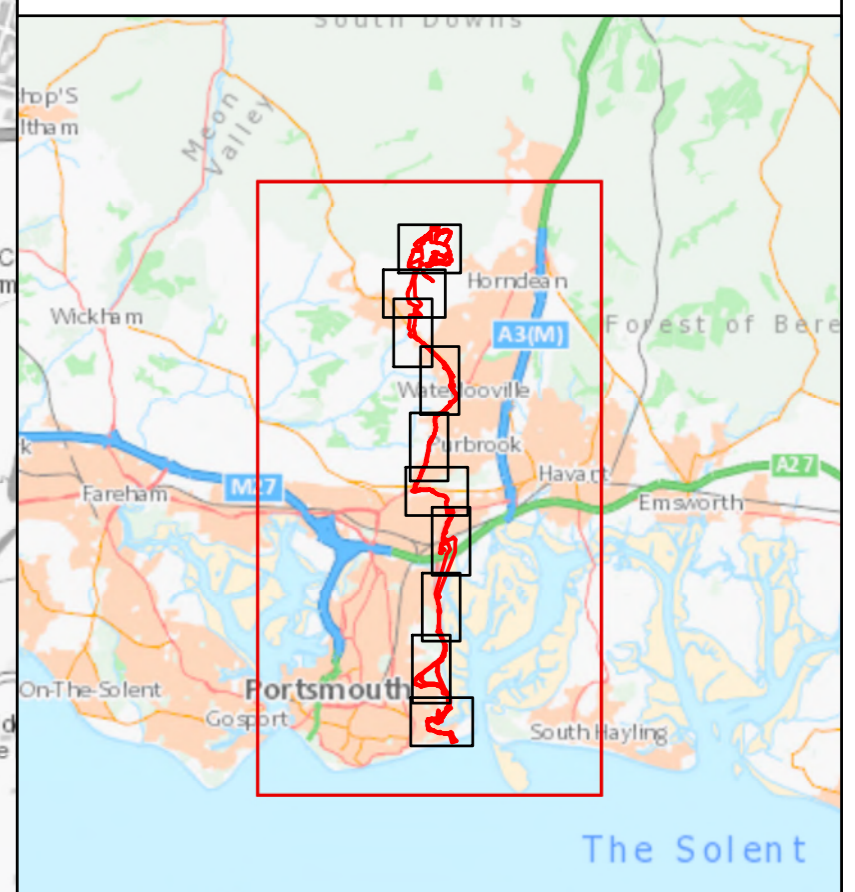


**AQUIND Interconnector  
Hedgerow and Tree Preservation Order Plans  
KEY PLAN**

 Order Limits

0 450 900 1,800 Metres

Reproduced from Ordnance Survey digital map data © Crown copyright 2021. All rights reserved.



Contains OS data © Crown Copyright and database right 2020

Infrastructure Planning (Applications: Prescribed Forms and Procedure) Regulations 2009 - Regulation 5(2)(i)

REV	DATE	BY	DESCRIPTION	CHK	APP
04	25/01/2021	JT	Fourth Issue	HJ	CM
03	09/12/2020	JT	Third Issue	HJ	CM
02	18/09/2020	JT	Second Issue	HJ	CM
01	11/11/2019	JT	First Issue	CP	ND

DRAWING STATUS: **FOURTH ISSUE**



WSP House, 70 Chancery Lane, London, WC2A 1AF, UK.  
T+ 44 (0) 20 7314 5000  
wsp.com

CLIENT: 

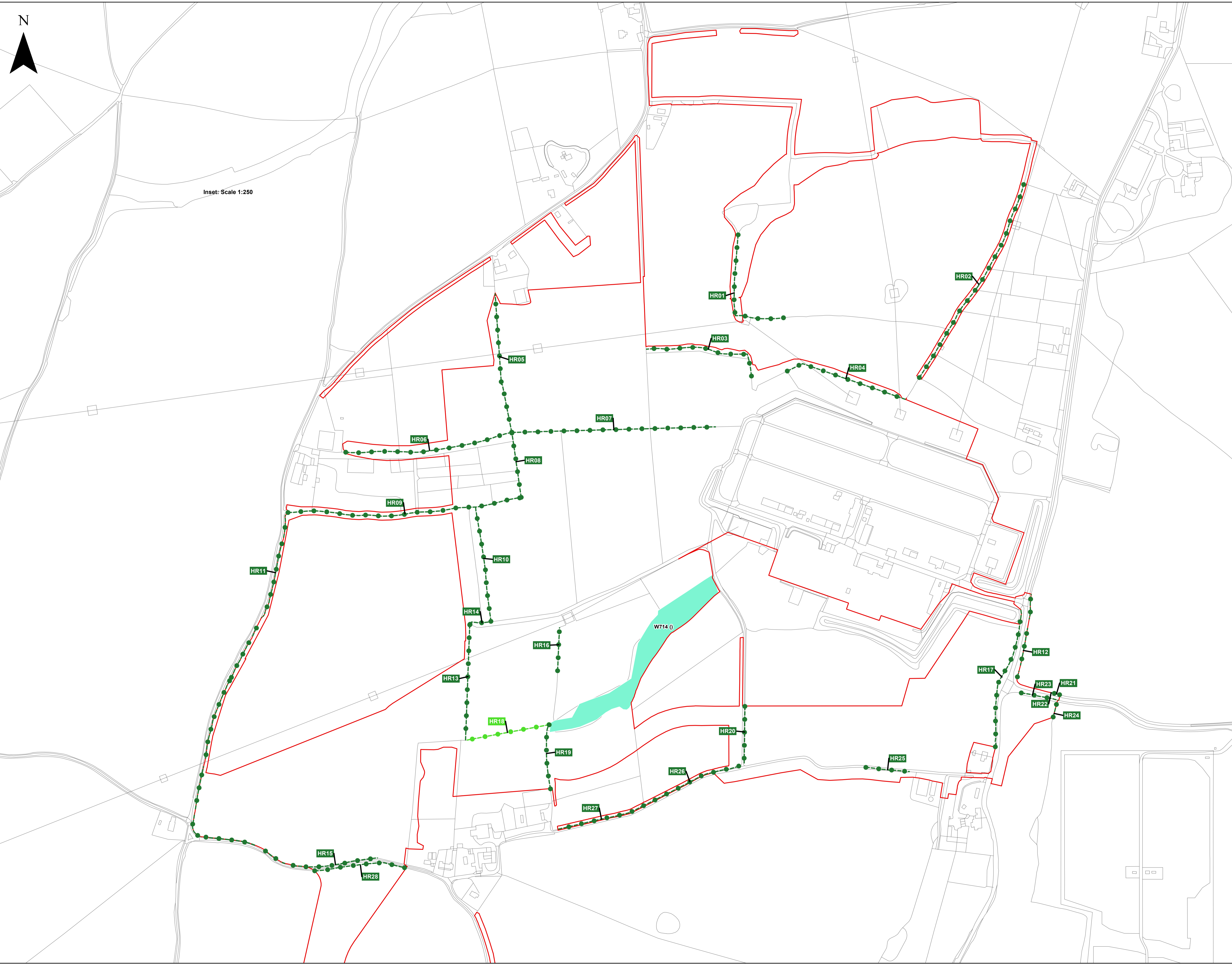
PROJECT: **AQUIND Interconnector**

TITLE: **Application document reference 2.12  
Low Resolution - Hedgerow and Tree  
Preservation Order Plans  
Sheet 0 of 10**

SCALE AT A1 <b>1:22,500</b>	CHECKED: HJ	APPROVED: CM
PROJECT NO: EN020022	DESIGNED: DH	DATE: 25/01/2021

DRAWING NO: EN020022-2.12-HTPO-Sheet0	REV NO: 04
--	---------------

N



Inset: Scale 1:250

**AQUIND Interconnector  
Hedgerow and Tree Preservation  
Order Plans**

- Important Hedgerows\*
- Other Hedgerows\*\*
- Order Limits

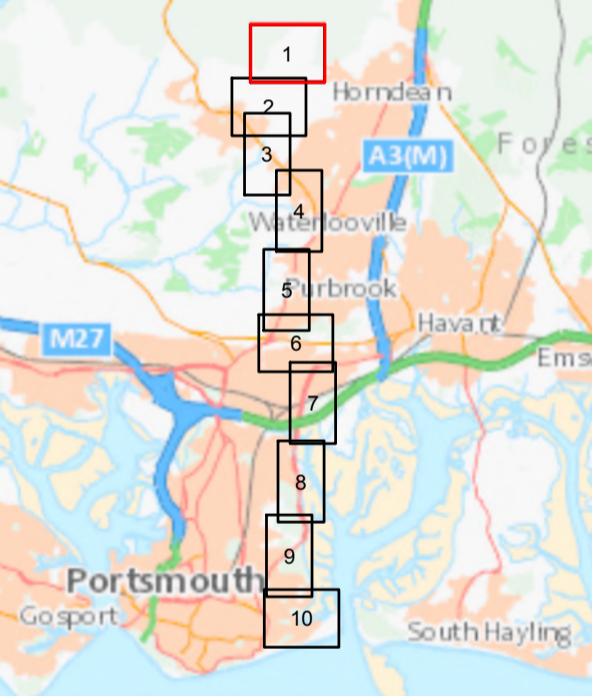
**HEDGEROW NOTES:**

**Important\*:** The hedgerow fulfils the criteria for importance set out in the Hedgerow Regulations (1997).

**Other\*\*:** The hedgerow has been surveyed as part of a field Phase 1 and/or hedgerow ecological survey. It has not been found to be important according to the Hedgerow Regulations (1997).



Reproduced from Ordnance Survey digital map data © Crown copyright 2020. All rights reserved. Licence number 100031673.



Infrastructure Planning (Applications: Prescribed Forms and Procedure) Regulations 2009 – Regulation 5(2)(i)

REV	DATE	BY	DESCRIPTION	CHK	APP
03	22/01/2021	JT	Third Issue	HJ	CM
02	18/09/2020	JT	Second Issue	HJ	CM
01	11/11/2019	JT	First Issue	CP	ND

DRAWING STATUS: THIRD ISSUE



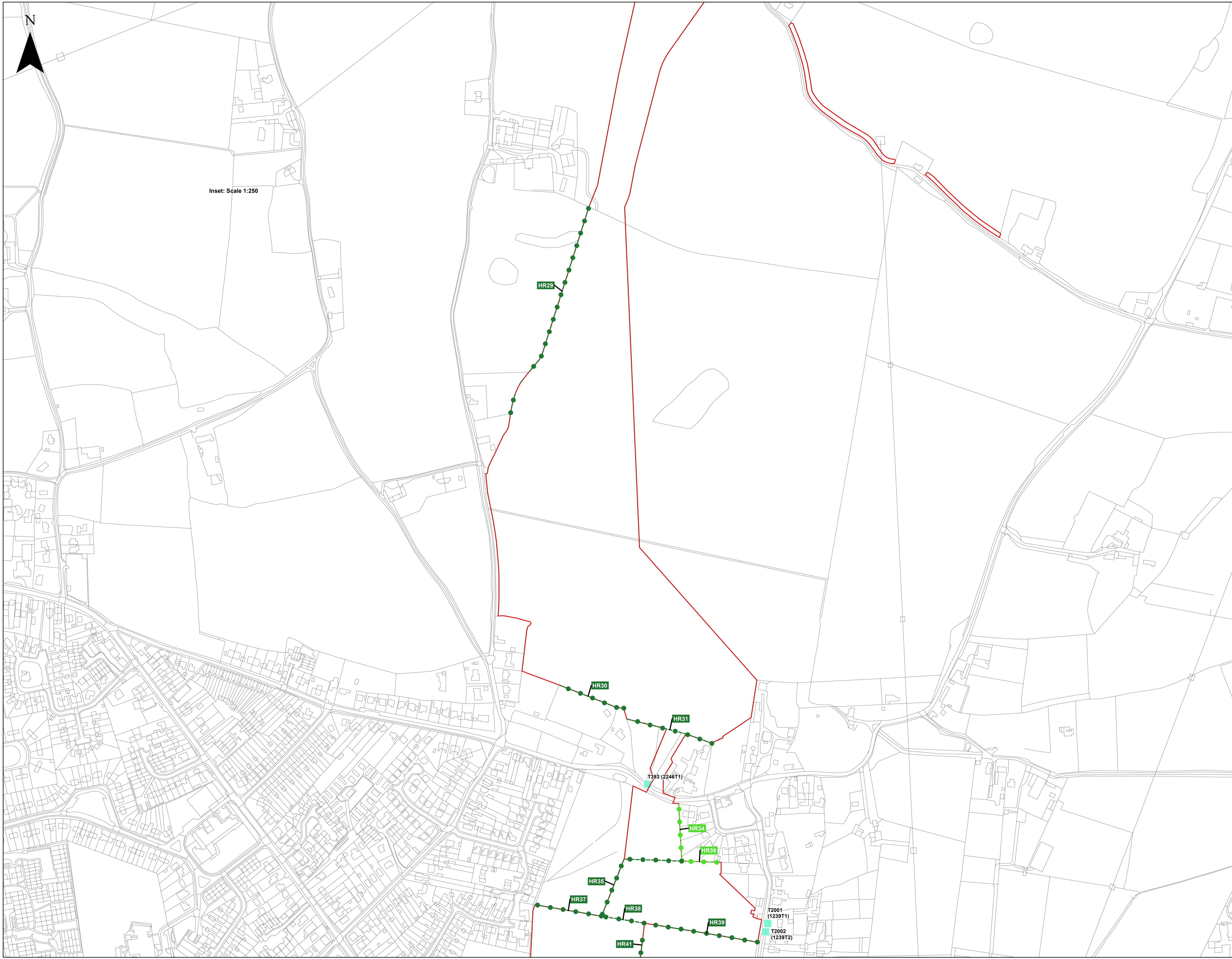
WSP House, 70 Chancery Lane, London, WC2A 1AF, UK.  
T: +44 (0) 20 714 2000  
wsp.com



AQUIND Interconnector

Application document reference 2.12  
Low Resolution -Hedgerow and Tree  
Preservation Order Plans  
Sheet 1 of 10

SCALE AT	CHECKED	APPROVED
1:2,500	HJ	CM
PROJECT NO:	DESIGNED	DRAWN
EN020022	DH	JT
DATE	22/01/2021	
DRAWING NO:	EN020022-2.12-HTPO-Sheet1	REVNO:
		03



Inset: Scale 1:250

**AQUIND Interconnector Hedgerow and Tree Preservation Order Plans**

- Important Hedgerows\*
- Other Hedgerows\*\*
- Order Limits
- Tree Preservation Order

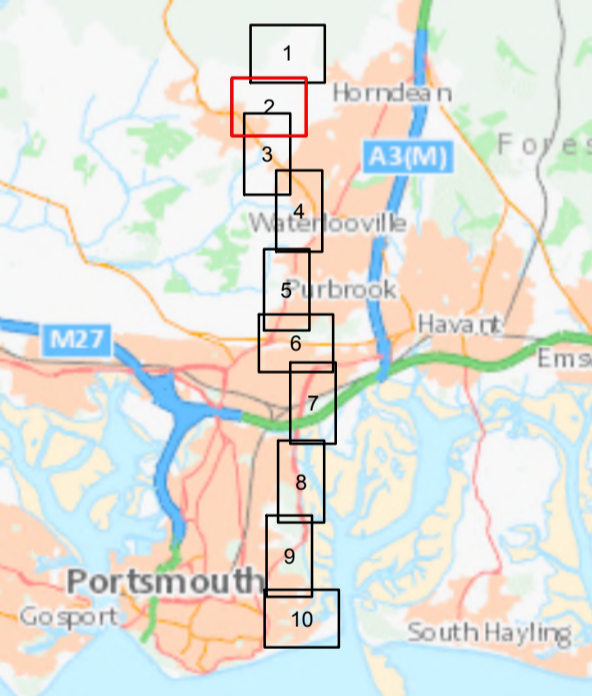
**HEDGEROW NOTES:**

Important\*: The hedgerow fulfils the criteria for importance set out in the Hedgerow Regulations (1997).

Other\*\*: The hedgerow has been surveyed as part of a field Phase 1 and/or hedgerow ecological survey. It has not been found to be important according to the Hedgerow Regulations (1997).



Reproduced from Ordnance Survey digital map data © Crown copyright 2020. All rights reserved. Licence number 100031673.



Infrastructure Planning (Applications: Prescribed Forms and Procedure) Regulations 2009 – Regulation 5(2)(f)

REV	DATE	BY	DESCRIPTION	CHK	APP
02	18/09/2020	JT	Second Issue	HJ	CM
01	11/11/2019	JT	First Issue	CP	ND

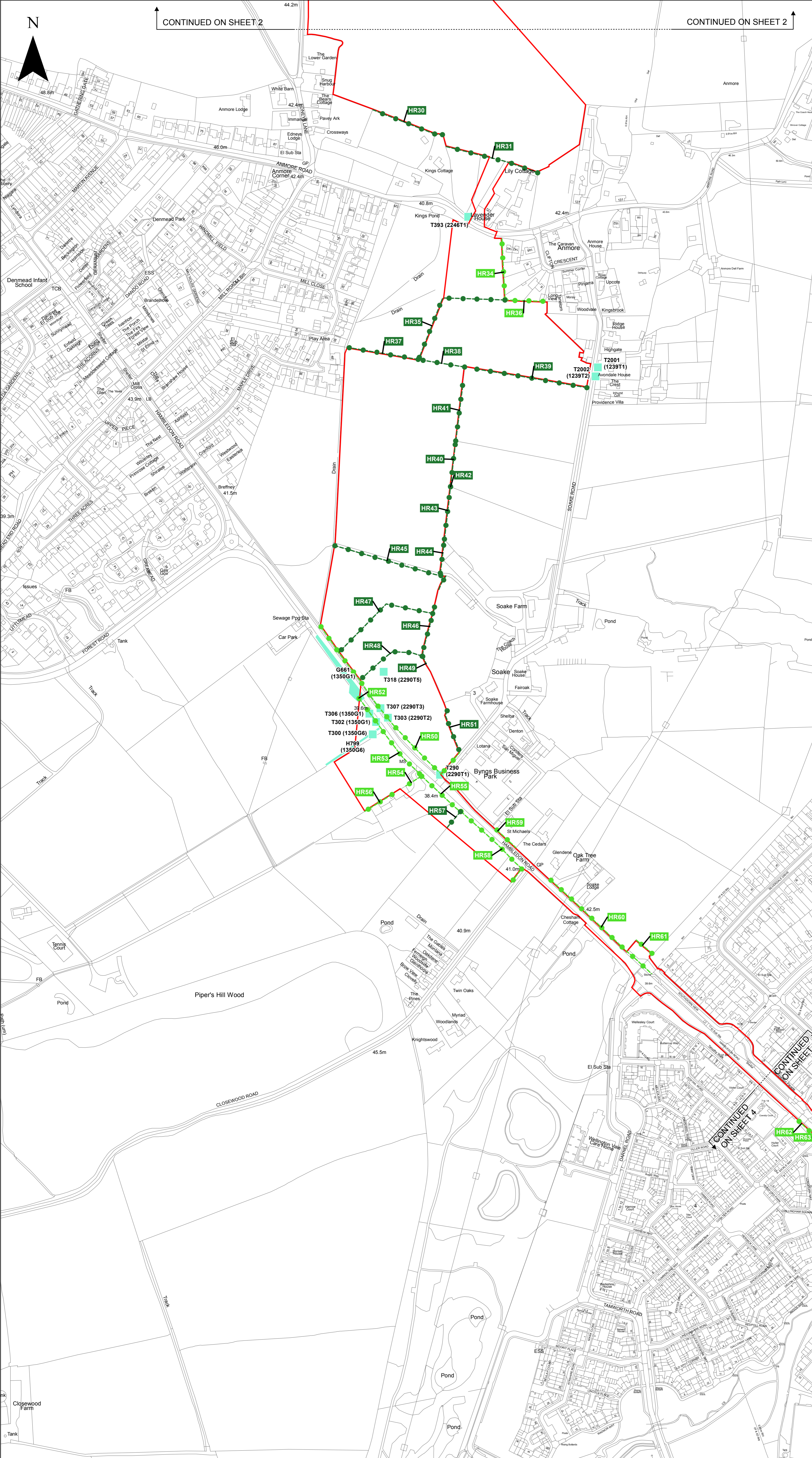
DRAWING STATUS: **SECOND ISSUE**



CLIENT: AQUIND Interconnector

TITLE: Application document reference 2.12 Low Resolution -Hedgerow and Tree Preservation Order Plans Sheet 2 of 10

SCALE AT	CREATED	APPROVED
1:2,500	HJ	CM
PROJECT NO:	DESIGNED:	DRAWN:
EN020022	DH	JT
	DATE:	18/09/2020
DRAWING NO:	REVNO:	
EN020022-2.12-HTPO-Sheet2	02	



**AQUIND Interconnector Hedgerow and Tree Preservation Order Plans**

- Order Limits
- Tree Preservation Order
- Important Hedgerows\*
- Other Hedgerows\*\*

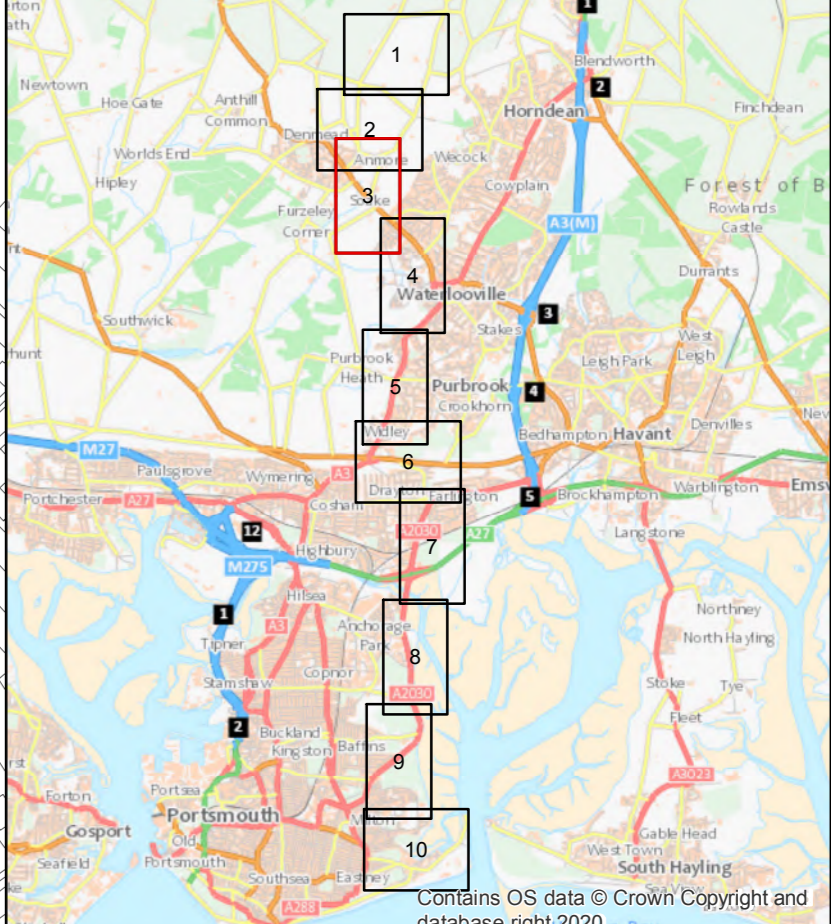
**HEDGEROW NOTES:**

Important\*: The hedgerow fulfils the criteria for importance set out in the Hedgerow Regulations (1997).

Other\*\*: The hedgerow has been surveyed as part of a field Phase 1 and/or hedgerow ecological survey. It has not been found to be important according to the Hedgerow Regulations (1997).

0 50 100 200 Metres

Reproduced from Ordnance Survey digital map data © Crown copyright 2020. All rights reserved. Licence number 100031673.



Infrastructure Planning (Applications: Prescribed Forms and Procedure) Regulations 2009 – Regulation 5(2)(I)

REV	DATE	BY	DESCRIPTION	CHK	APP
03	09/12/2020	JT	Third Issue	HJ	CM
02	18/09/2020	JT	Second Issue	HJ	CM
01	11/11/2019	JT	First Issue	CP	ND

DRAWING STATUS: **THIRD ISSUE**

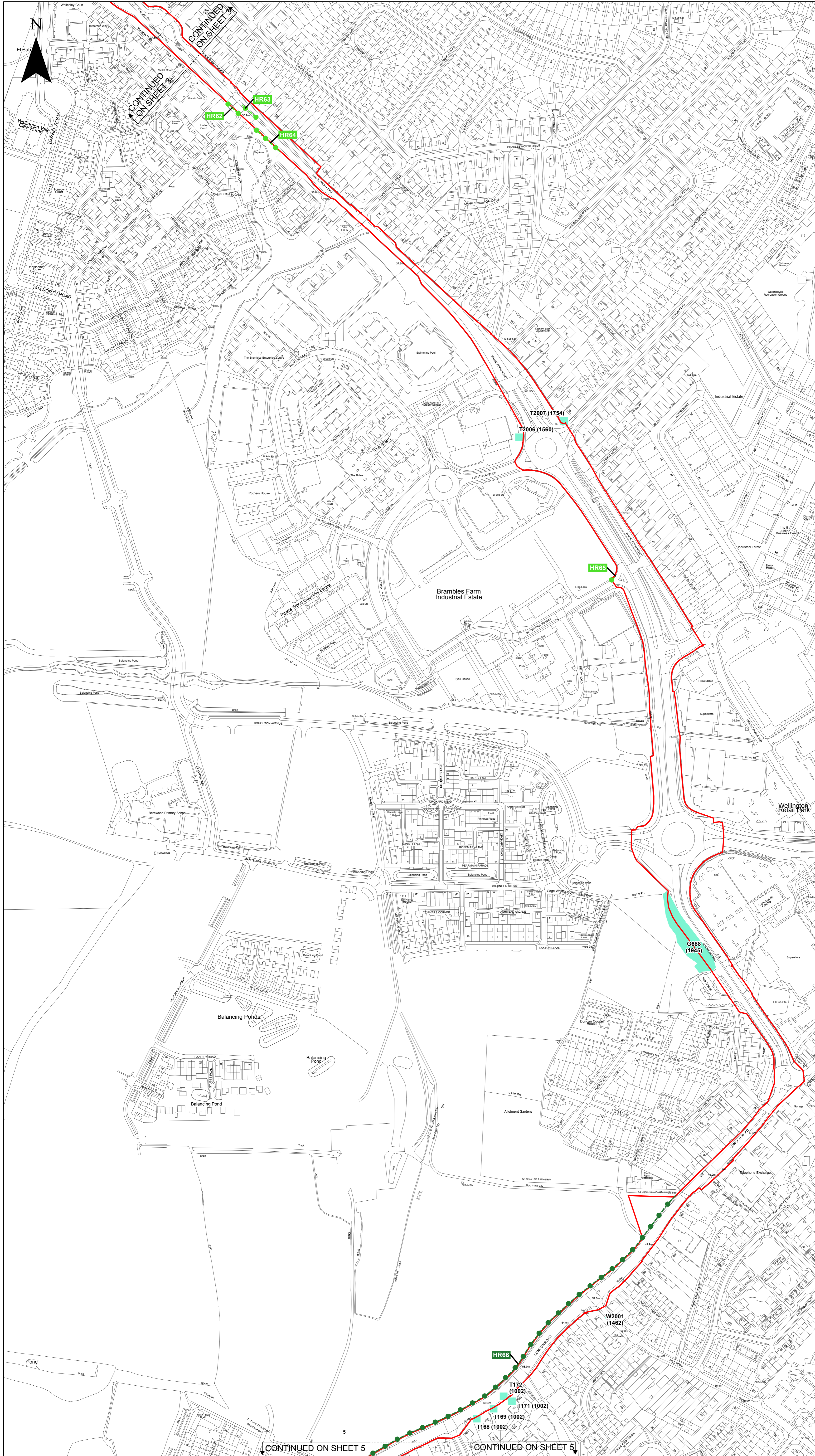


CLIENT: **AQUIND**

PROJECT: **AQUIND Interconnector**

TITLE: **Application document reference 2.12 Low Resolution -Hedgerow and Tree Preservation Order Plans Sheet 3 of 10**

SCALE AT A1: <b>1:2,500</b>	CHECKED: <b>HJ</b>	APPROVED: <b>CM</b>
PROJECT NO: <b>EN020022</b>	DESIGNED: <b>DH</b>	DRAWN: <b>JT</b>
DRAWING NO: <b>EN020022-2.12-HTPO-Sheet3</b>	DATE: <b>09/12/2020</b>	REV NO: <b>03</b>



**AQUIND Interconnector Hedgerow and Tree Preservation Order Plans**

- Order Limits
- Tree Preservation Order
- Important Hedgerows\*
- Other Hedgerows\*\*

**HEDGEROW NOTES:**

Important\*: The hedgerow fulfils the criteria for importance set out in the Hedgerow Regulations (1997).

Other\*\*: The hedgerow has been surveyed as part of a field Phase 1 and/or hedgerow ecological survey. It has not been found to be important according to the Hedgerow Regulations (1997).

0 50 100 200 Metres

Reproduced from Ordnance Survey digital map data © Crown copyright 2020. All rights reserved. Licence number 100031673.

Infrastructure Planning (Applications: Prescribed Forms and Procedure) Regulations 2009 – Regulation 5(2)(I)

REV	DATE	BY	DESCRIPTION	CHK	APP
02	18/09/2020	JT	Second Issue	HJ	CM
01	11/11/2019	JT	First Issue	CP	ND

DRAWING STATUS: **SECOND ISSUE**

**WSP**

WSP House, 70 Chancery Lane, London, WC2A 1AF, UK.  
T+ 44 (0) 20 7314 5000  
wsp.com

CLIENT: **AQUIND**

PROJECT: **AQUIND Interconnector**

TITLE: **Application document reference 2.12 Low Resolution - Hedgerow and Tree Preservation Order Plans Sheet 4 of 10**

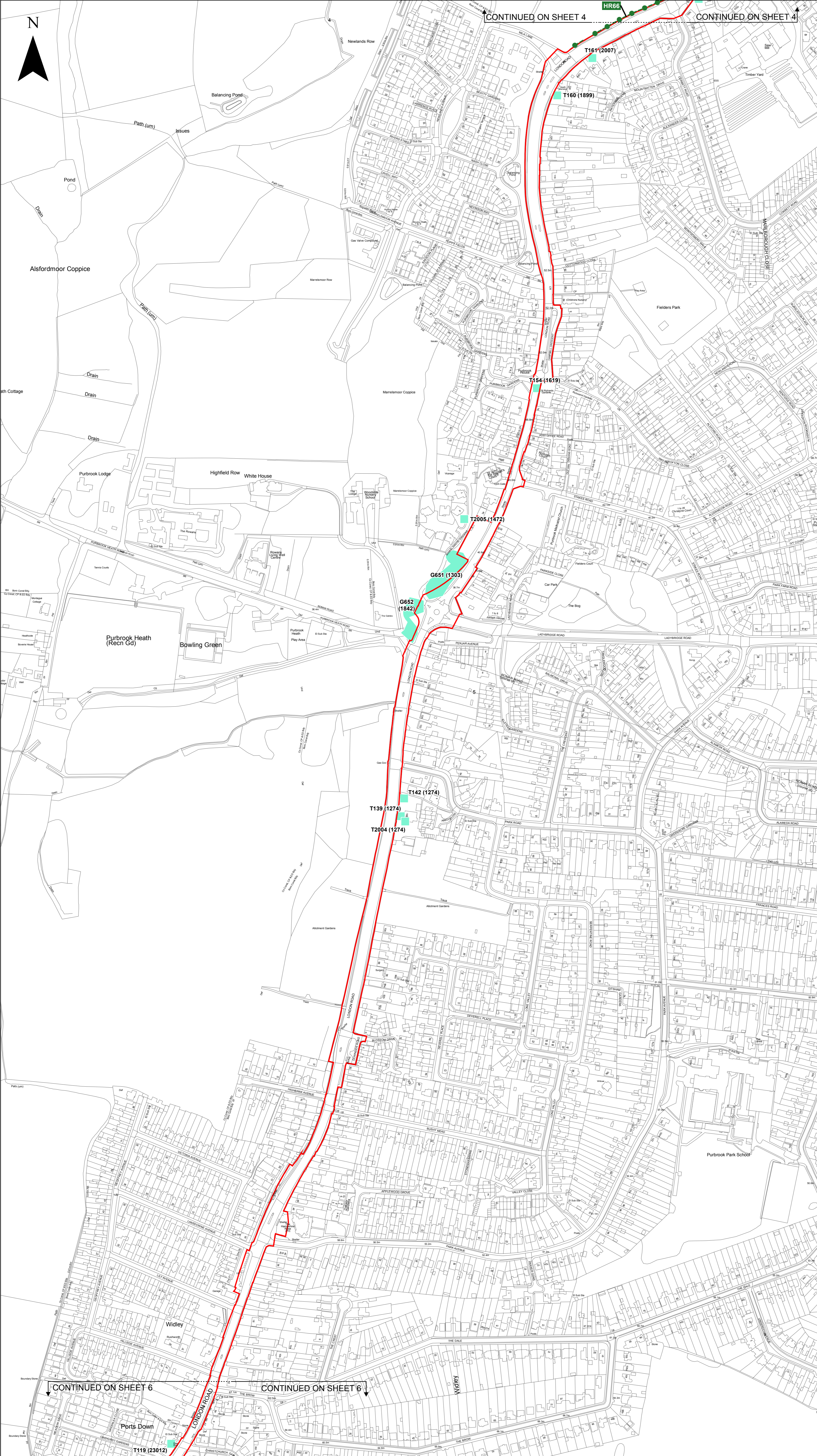
SCALE AT A1	CHECKED	APPROVED
1:2,500	HJ	CM

PROJECT NO.	DESIGNED	DRAWN	DATE
EN020022	DH	JT	18/09/2020

DRAWING NO.	REV. NO.
EN020022-2.12-HTPO-Sheet4	02

© WSP UK Ltd



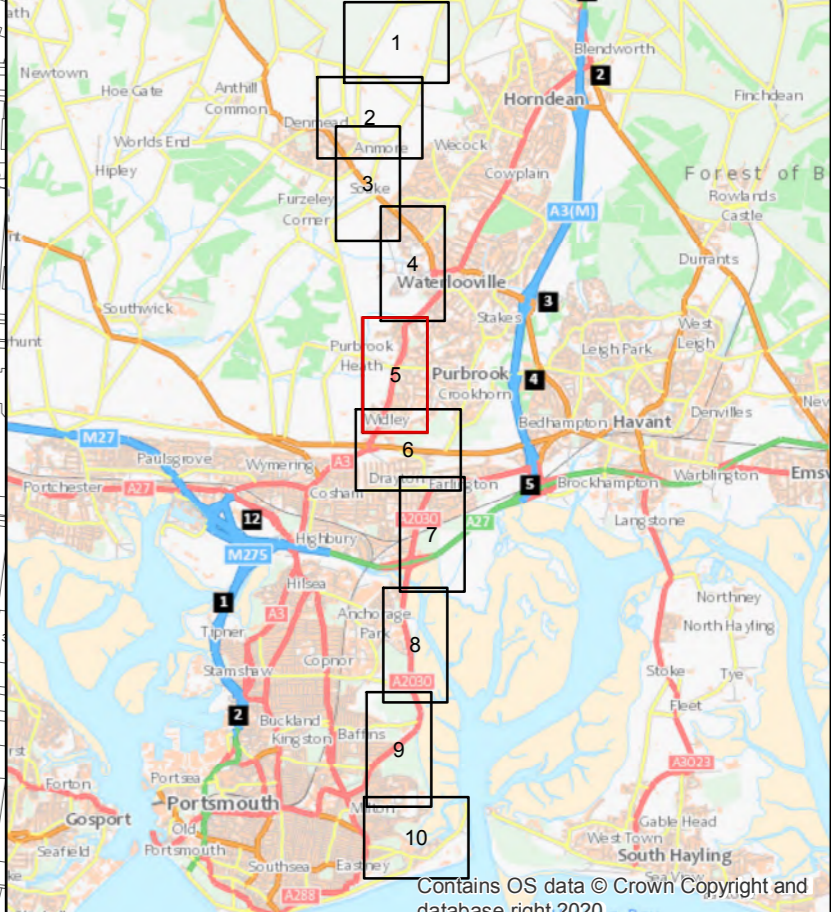


**AQUIND Interconnector Hedgerow and Tree Preservation Order Plans**

- Order Limits
- Tree Preservation Order
- Important Hedgerows\*

**HEDGEROW NOTES:**  
 Important\*: The hedgerow fulfils the criteria for importance set out in the Hedgerow Regulations (1997).  
 Other\*\*: The hedgerow has been surveyed as part of a field Phase 1 and/or hedgerow ecological survey. It has not been found to be important according to the Hedgerow Regulations (1997).

0 50 100 200 Metres  
 Reproduced from Ordnance Survey digital map data © Crown copyright 2020. All rights reserved. Licence number 100031673.



Infrastructure Planning (Applications: Prescribed Forms and Procedure) Regulations 2009 – Regulation 5(2)(I)

REV	DATE	BY	DESCRIPTION	CHK	APP
02	18/09/2020	JT	Second Issue	HJ	CM
01	11/11/2019	JT	First Issue	CP	ND

DRAWING STATUS: **SECOND ISSUE**



WSP House, 70 Chancery Lane, London, WC2A 1AF, UK.  
 T+ 44 (0) 20 7314 5000  
 wsp.com

CLIENT: 

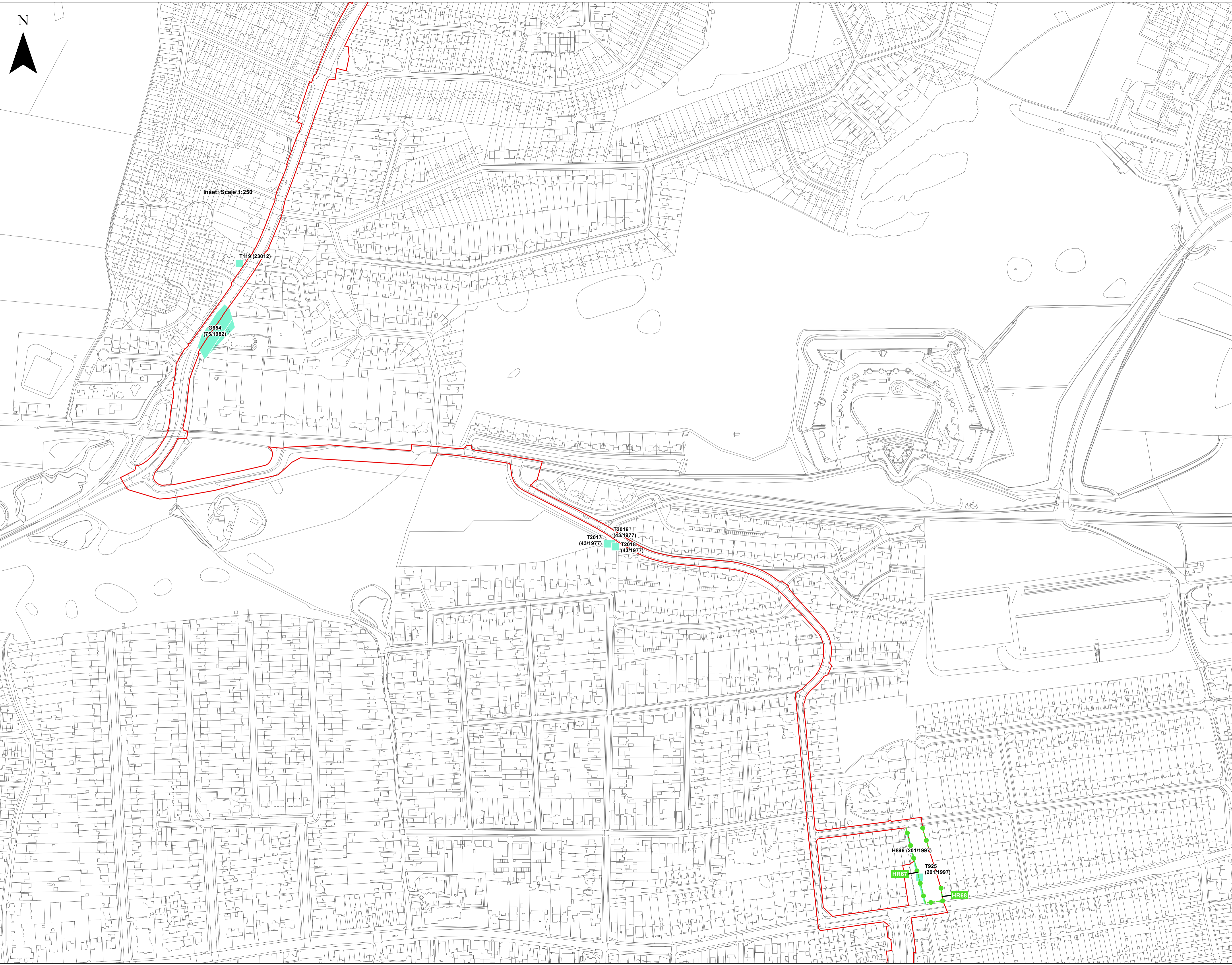
PROJECT: **AQUIND Interconnector**

TITLE: **Application document reference 2.12 Low Resolution -Hedgerow and Tree Preservation Order Plans Sheet 5 of 10**

SCALE AT 1:2,500	CHECKED: HJ	APPROVED: CM
PROJECT NO: EN020022	DESIGNED: DH	DRAWN: JT
		DATE: 18/09/2020

DRAWING NO: EN020022-2.12-HTPO-Sheet5	REV NO: 02
---------------------------------------	------------

N



**AQUIND Interconnector  
Hedgerow and Tree Preservation  
Order Plans**

- Other Hedgerows\*\*
- Order Limits
- Tree Preservation Order

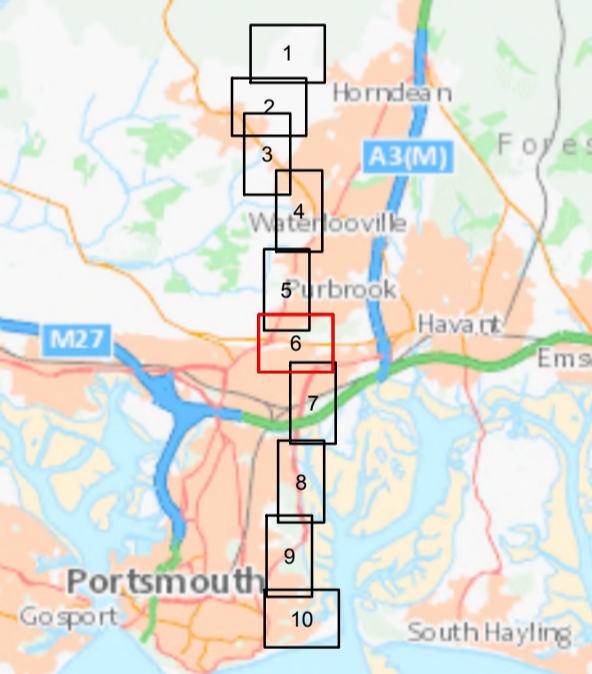
**HEDGEROW NOTES:**

Important\*: The hedgerow fulfils the criteria for importance set out in the Hedgerow Regulations (1997).

Other\*\*: The hedgerow has been surveyed as part of a field Phase 1 and/or hedgerow ecological survey. It has not been found to be important according to the Hedgerow Regulations (1997).



Reproduced from Ordnance Survey digital map data © Crown copyright 2020. All rights reserved. Licence number 100031673.



Infrastructure Planning (Applications: Prescribed Forms and Procedure) Regulations 2009 – Regulation 5(2)(f)

02	18/09/2020	JT	Second Issue	HJ	CM
01	11/11/2019	JT	First Issue	CP	ND
REV	DATE	BY	DESCRIPTION	CHK	APP

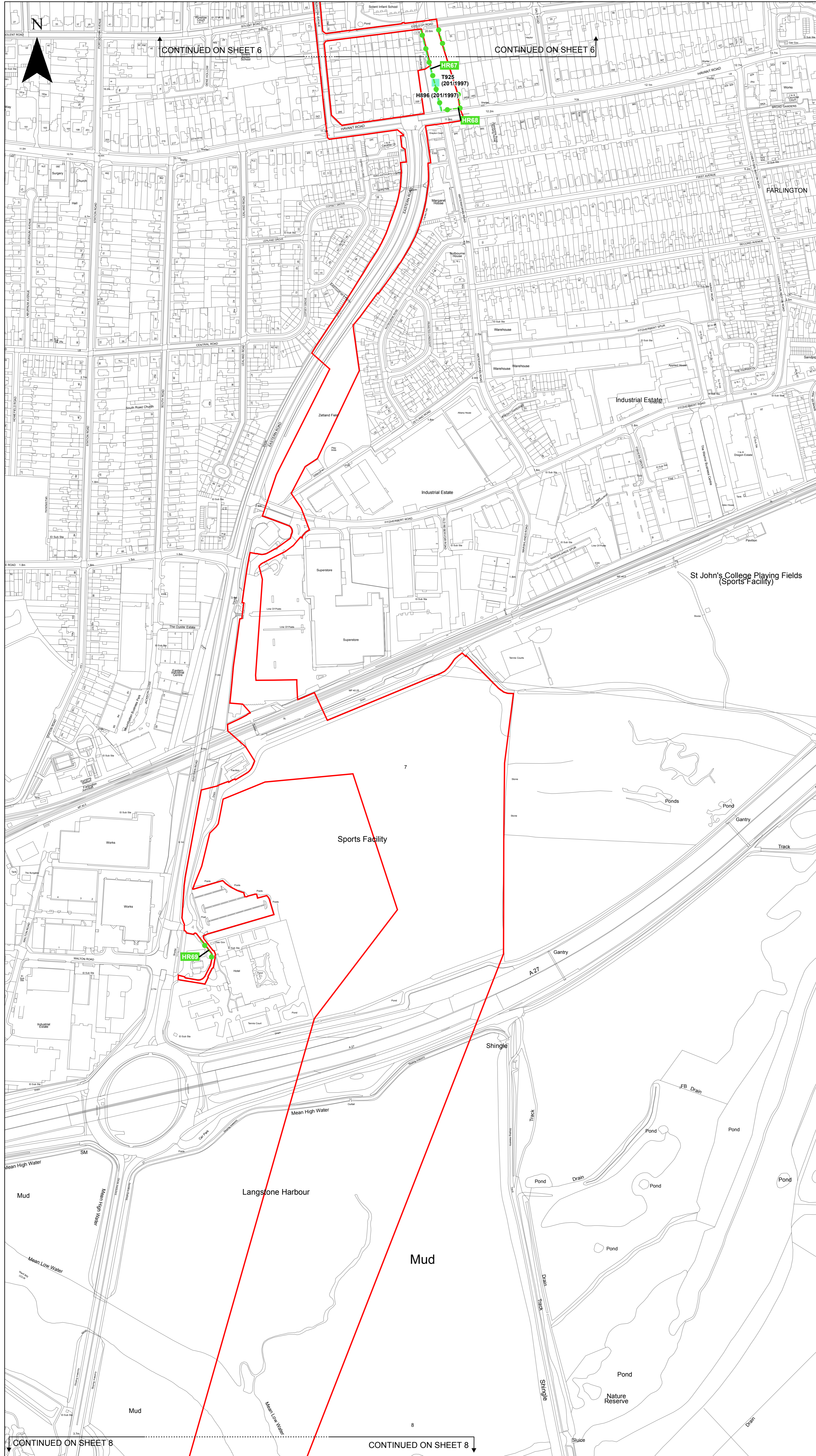
DRAWING STATUS: **SECOND ISSUE**

WSP House, 70 Chancery Lane, London, WC2A 1AF, UK.  
T: +44 (0)20 7314 5000  
wsp.com

PROJECT: AQUIND Interconnector

TITLE: Application document reference 2.12  
Low Resolution - Hedgerow and Tree  
Preservation Order Plans  
Sheet 6 of 10

SCALE AT	DRAWN	CHECKED	APPROVED
1:2,500	HJ	HJ	CM
PROJECT NO	DESIGNED	DRAWN	DATE
EN020022	DH	JT	18/09/2020
DRAWING NO	REV NO	REV NO	REV NO
EN020022-2.12-HTPO-Sheet6			02
© WSP UK Ltd			

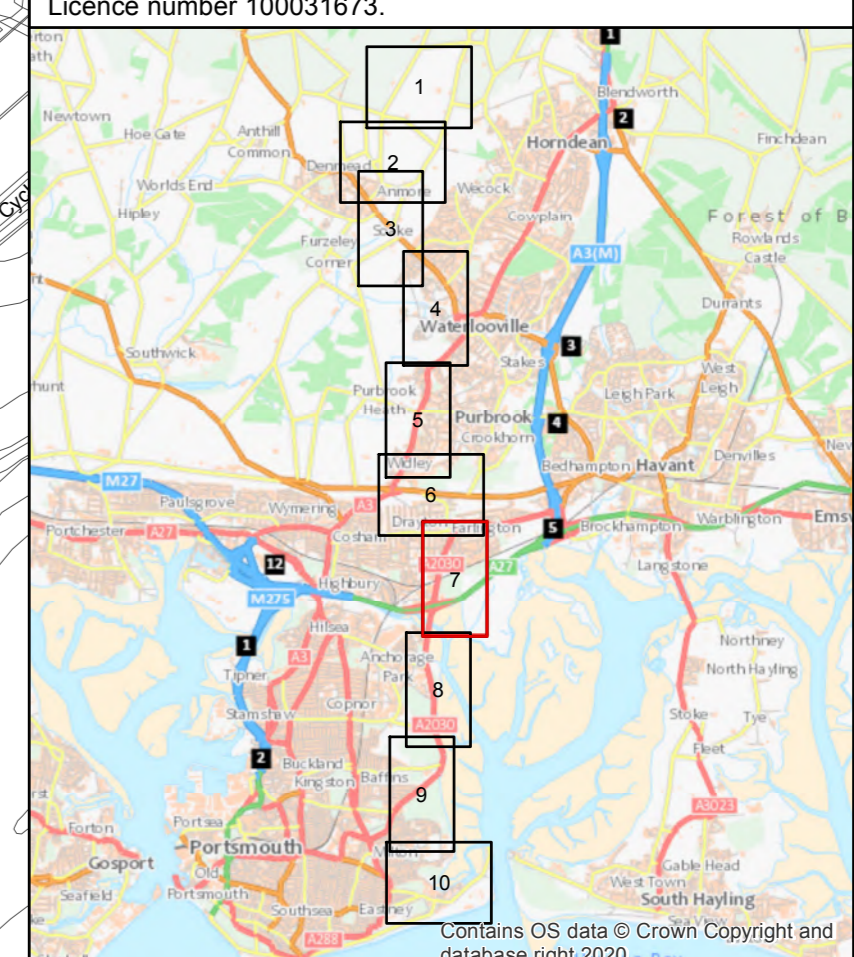


**AQUIND Interconnector Hedgerow and Tree Preservation Order Plans**

- Order Limits
- Tree Preservation Order
- Other Hedgerows\*\*

**HEDGEROW NOTES:**  
 Important\*: The hedgerow fulfils the criteria for importance set out in the Hedgerow Regulations (1997).  
 Other\*\*: The hedgerow has been surveyed as part of a field Phase 1 and/or hedgerow ecological survey. It has not been found to be important according to the Hedgerow Regulations (1997).

0 50 100 200 Metres  
 Reproduced from Ordnance Survey digital map data © Crown copyright 2020. All rights reserved. Licence number 100031673.



Infrastructure Planning (Applications: Prescribed Forms and Procedure) Regulations 2009 – Regulation 5(2)(I)

REV	DATE	BY	DESCRIPTION	CHK	APP
03	25/01/2021	JT	Third Issue	HJ	CM
02	18/09/2020	JT	Second Issue	HJ	CM
01	11/11/2019	JT	First Issue	CP	ND

DRAWING STATUS: **THIRD ISSUE**

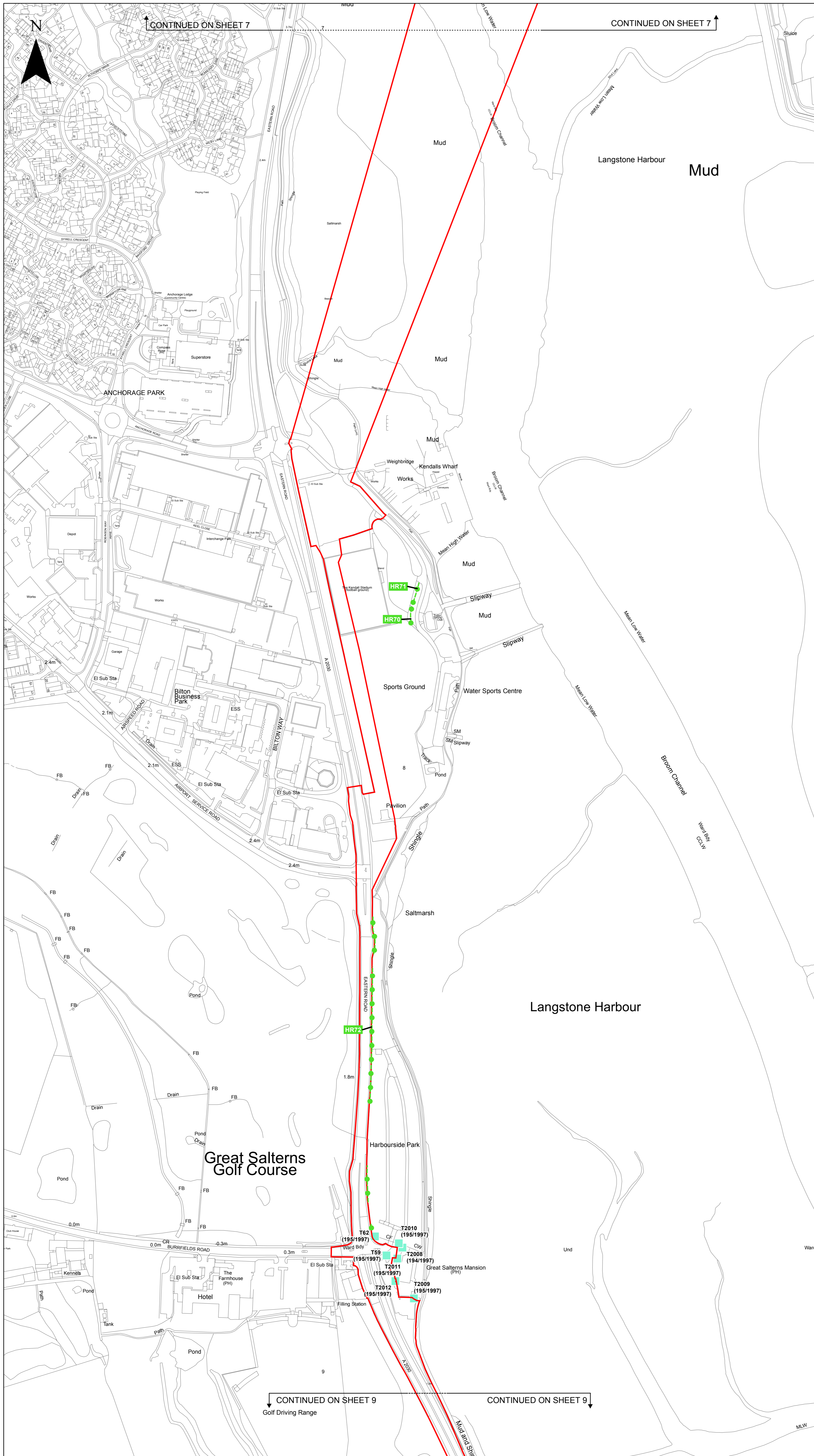


CLIENT: AQUIND Interconnector

TITLE: Application document reference 2.12  
 Low Resolution - Hedgerow and Tree Preservation Order Plans  
 Sheet 7 of 10

SCALE AT A1	CHECKED	APPROVED	
1:2,500	HJ	CM	
PROJECT NO.	DESIGNED	DRAWN	DATE
EN020022	DH	JT	25/01/2021

DRAWING NO.	REV. NO.
EN020022-2.12-HTPO-Sheet7	03



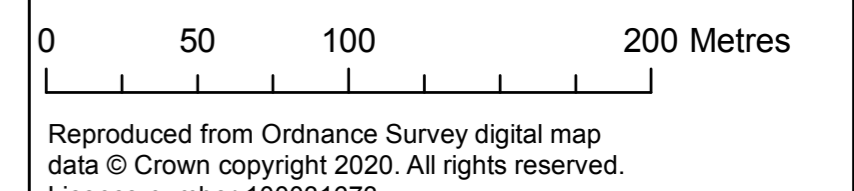
**AQUIND Interconnector Hedgerow and Tree Preservation Order Plans**

- Order Limits
- Tree Preservation Order
- Other Hedgerows\*\*

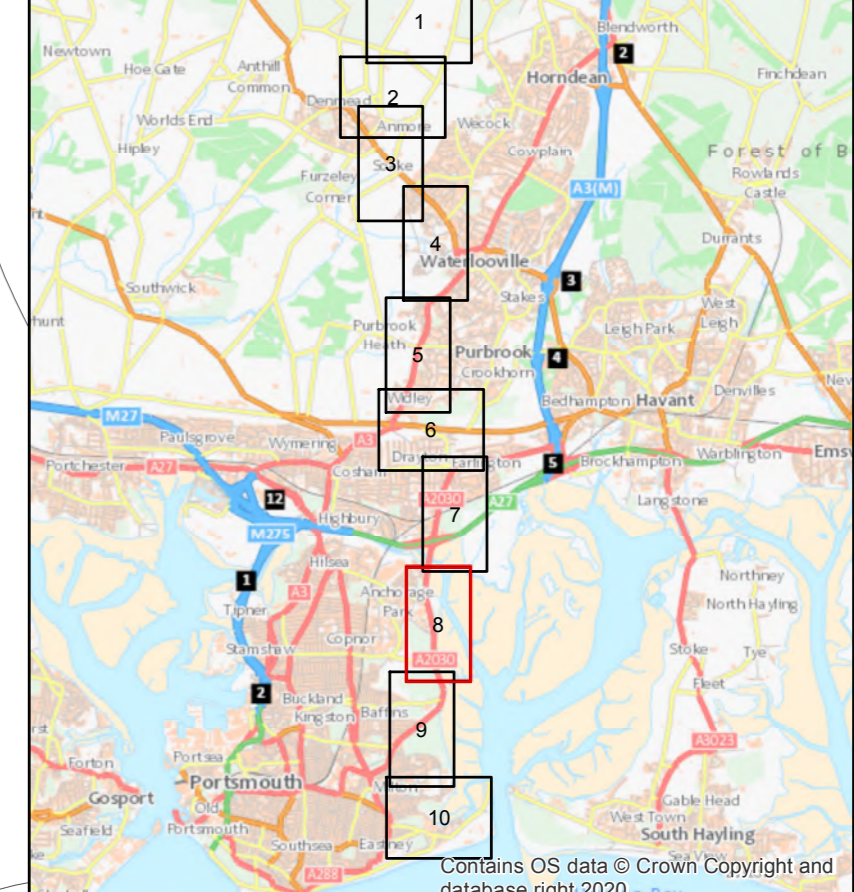
**HEDGEROW NOTES:**

Important\*: The hedgerow fulfils the criteria for importance set out in the Hedgerow Regulations (1997).

Other\*\*: The hedgerow has been surveyed as part of a field Phase 1 and/or hedgerow ecological survey. It has not been found to be important according to the Hedgerow Regulations (1997).



Reproduced from Ordnance Survey digital map data © Crown copyright 2020. All rights reserved. Licence number 100031673.



Infrastructure Planning (Applications: Prescribed Forms and Procedure) Regulations 2009 – Regulation 5(2)(I)

REV	DATE	BY	DESCRIPTION	CHK	APP
03	25/01/2021	JT	Third Issue	HJ	CM
02	18/09/2020	JT	Second Issue	HJ	CM
01	11/11/2019	JT	First Issue	CP	ND

DRAWING STATUS: **THIRD ISSUE**

WSP House, 70 Chancery Lane, London, WC2A 1AF, UK.  
T+ 44 (0) 20 7314 5000  
wsp.com

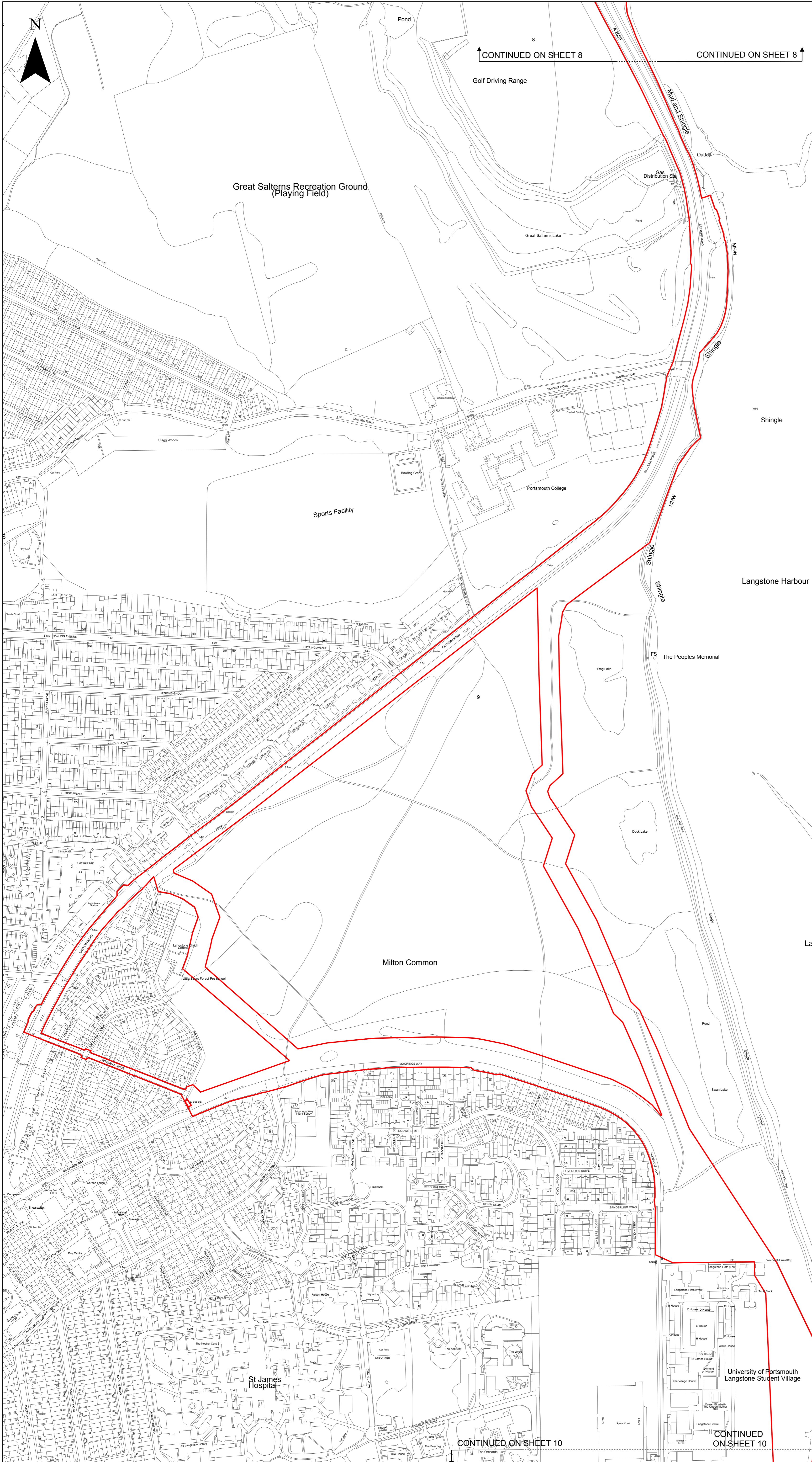
CLIENT: **AQUIND**

PROJECT: **AQUIND Interconnector**

TITLE: **Application document reference 2.12  
Low Resolution - Hedgerow and Tree  
Preservation Order Plans  
Sheet 8 of 10**

SCALE AT A1 <b>1:2,500</b>	CHECKED: HJ	APPROVED: CM
PROJECT NO: EN020022	DESIGNED: DH	DATE: 25/01/2021

DRAWING NO: EN020022-2.12-HTPO-Sheet8	REV. NO: 03
--	----------------



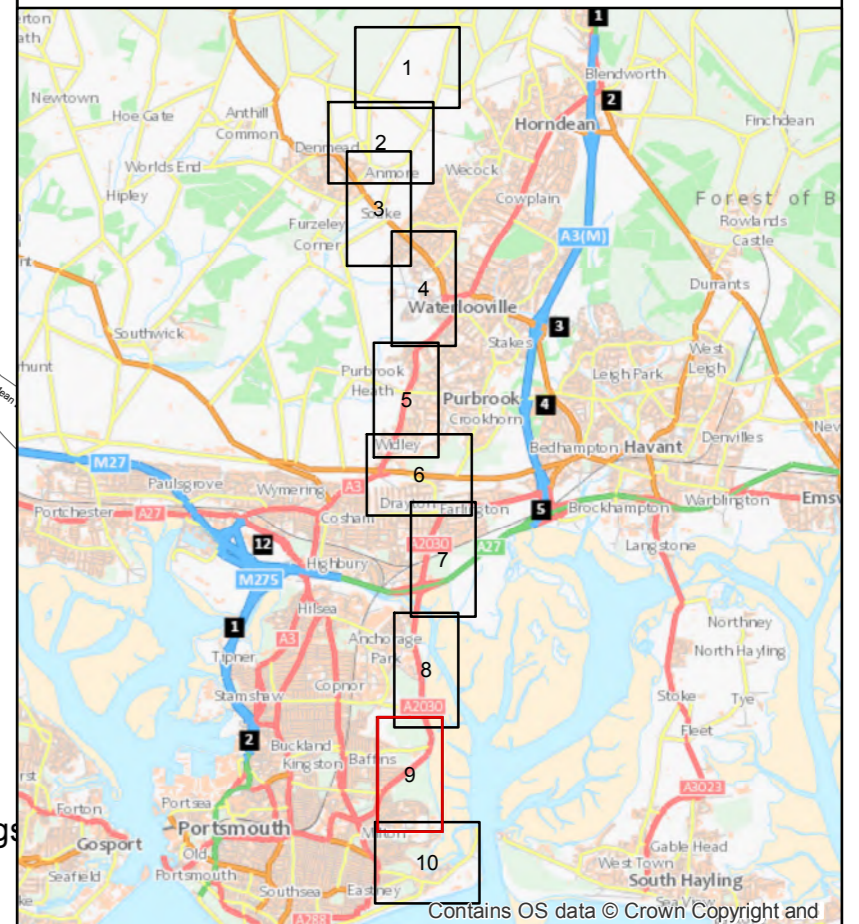
**AQUIND Interconnector  
Hedgerow and Tree Preservation Order Plans**

- Order Limits
- Tree Preservation Order

**HEDGEROW NOTES:**  
 Important\*: The hedgerow fulfils the criteria for importance set out in the Hedgerow Regulations (1997).  
 Other\*\*: The hedgerow has been surveyed as part of a field Phase 1 and/or hedgerow ecological survey. It has not been found to be important according to the Hedgerow Regulations (1997).



Reproduced from Ordnance Survey digital map data © Crown copyright 2020. All rights reserved. Licence number 100031673.



Infrastructure Planning (Applications: Prescribed Forms and Procedure) Regulations 2009 – Regulation 5(2)(I)

REV	DATE	BY	DESCRIPTION	CHK	APP
02	18/09/2020	JT	Second Issue	HJ	CM
01	11/11/2019	JT	First Issue	CP	ND

DRAWING STATUS: **SECOND ISSUE**



WSP House, 70 Chancery Lane, London, WC2A 1AF, UK.  
T+ 44 (0) 20 7314 5000  
wsp.com

CLIENT:



PROJECT:

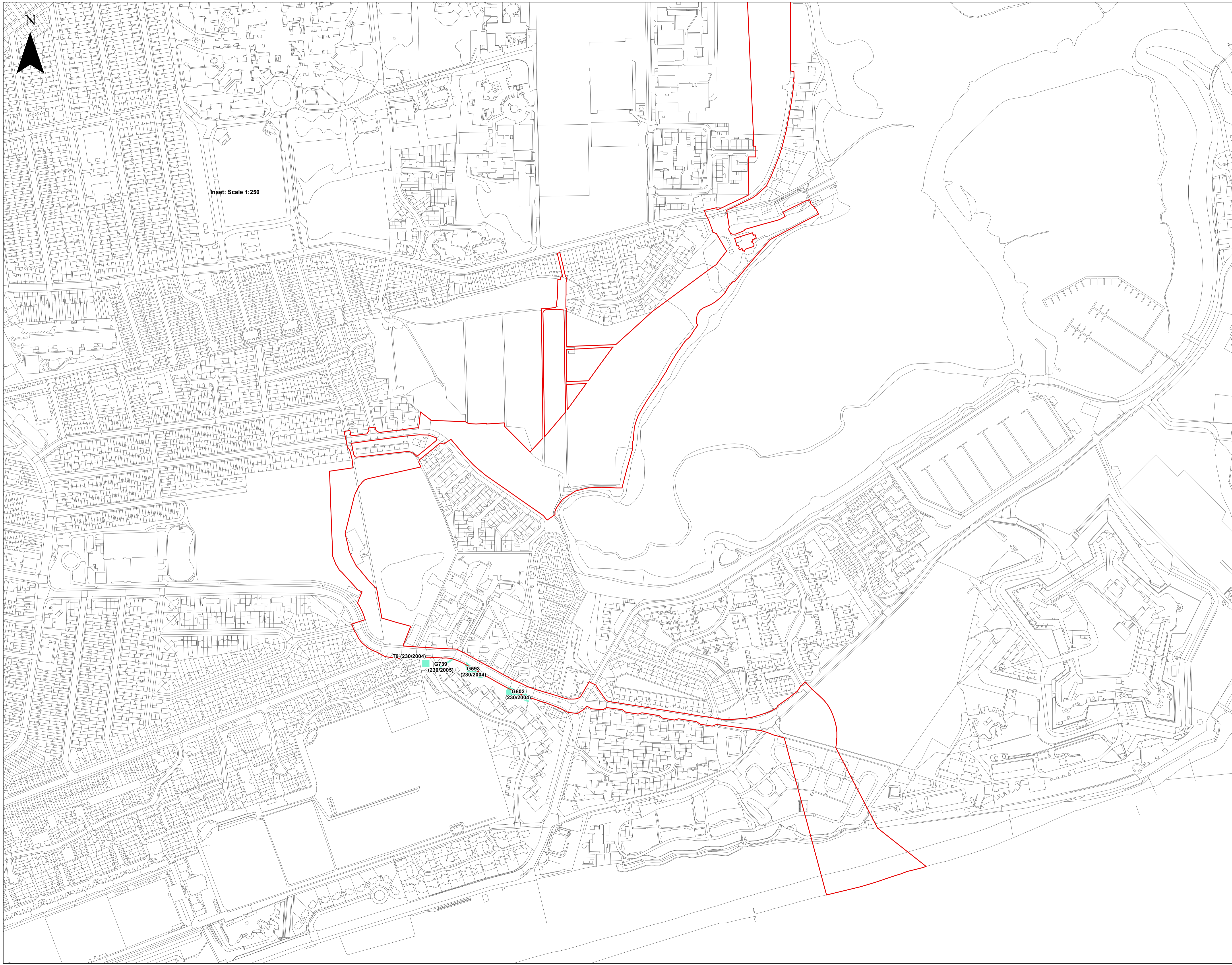
AQUIND Interconnector

TITLE:  
 Application document reference 2.12  
 Low Resolution - Hedgerow and Tree  
 Preservation Order Plans  
 Sheet 9 of 10

SCALE AT A1	CHECKED	APPROVED
1:2,500	HJ	CM
PROJECT NO: EN020022	DESIGNED: DH	DRAWN: JT
		DATE: 18/09/2020

DRAWING NO: EN020022-2.12-HTPO-Sheet9  
 REV. NO: 02

© WSP UK Ltd



Inset: Scale 1:250

**AQUIND Interconnector  
Hedgerow and Tree Preservation  
Order Plans**

- Order Limits
- Tree Preservation Order

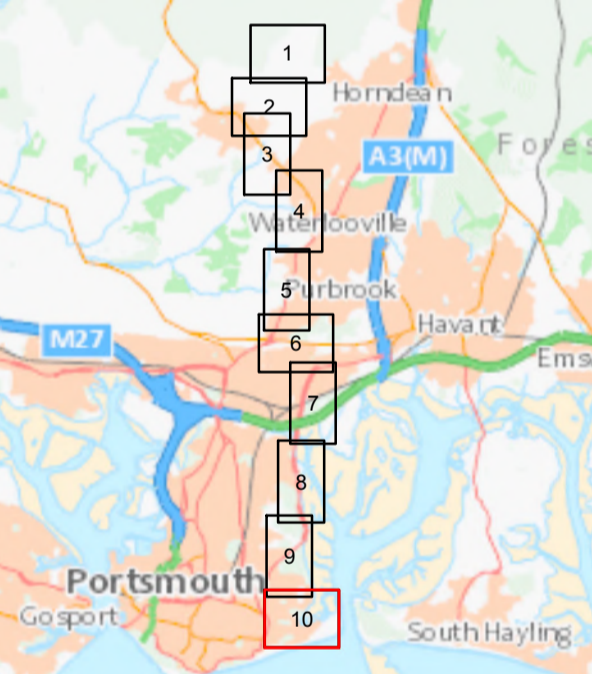
**HEDGEROW NOTES:**

Important\*: The hedgerow fulfils the criteria for importance set out in the Hedgerow Regulations (1997).

Other\*\*: The hedgerow has been surveyed as part of a field Phase 1 and/or hedgerow ecological survey. It has not been found to be important according to the Hedgerow Regulations (1997).



Reproduced from Ordnance Survey digital map data © Crown copyright 2020. All rights reserved. Licence number 100031673.



Infrastructure Planning (Applications: Prescribed Forms and Procedure) Regulations 2009 – Regulation 5(2)(f)

REV	DATE	BY	DESCRIPTION	CHK	APP
02	18/09/2020	JT	Second Issue	HJ	CM
01	11/11/2019	JT	First Issue		CP ND

DRAWING STATUS: **SECOND ISSUE**

WSP House, 70 Chancery Lane, London, WC2A 1AF, UK  
T: +44 (0)20 7314 5000  
wsp.com

CLIENT:

PROJECT: **AQUIND Interconnector**

TITLE: **Application document reference 2.12  
Low Resolution - Hedgerow and Tree  
Preservation Order Plans  
Sheet 10 of 10**

SCALE AT	CHECKED	APPROVED
1:2,500	HJ	CM
PROJECT NO:	DESIGNED	DRAWN
EN020022	DH	JT
		DATE
		18/09/2020
DRAWING NO:		REVNO:
EN020022-2.12-HTPO-Sheet10		02